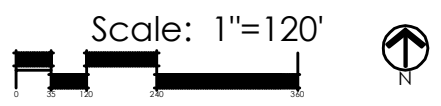


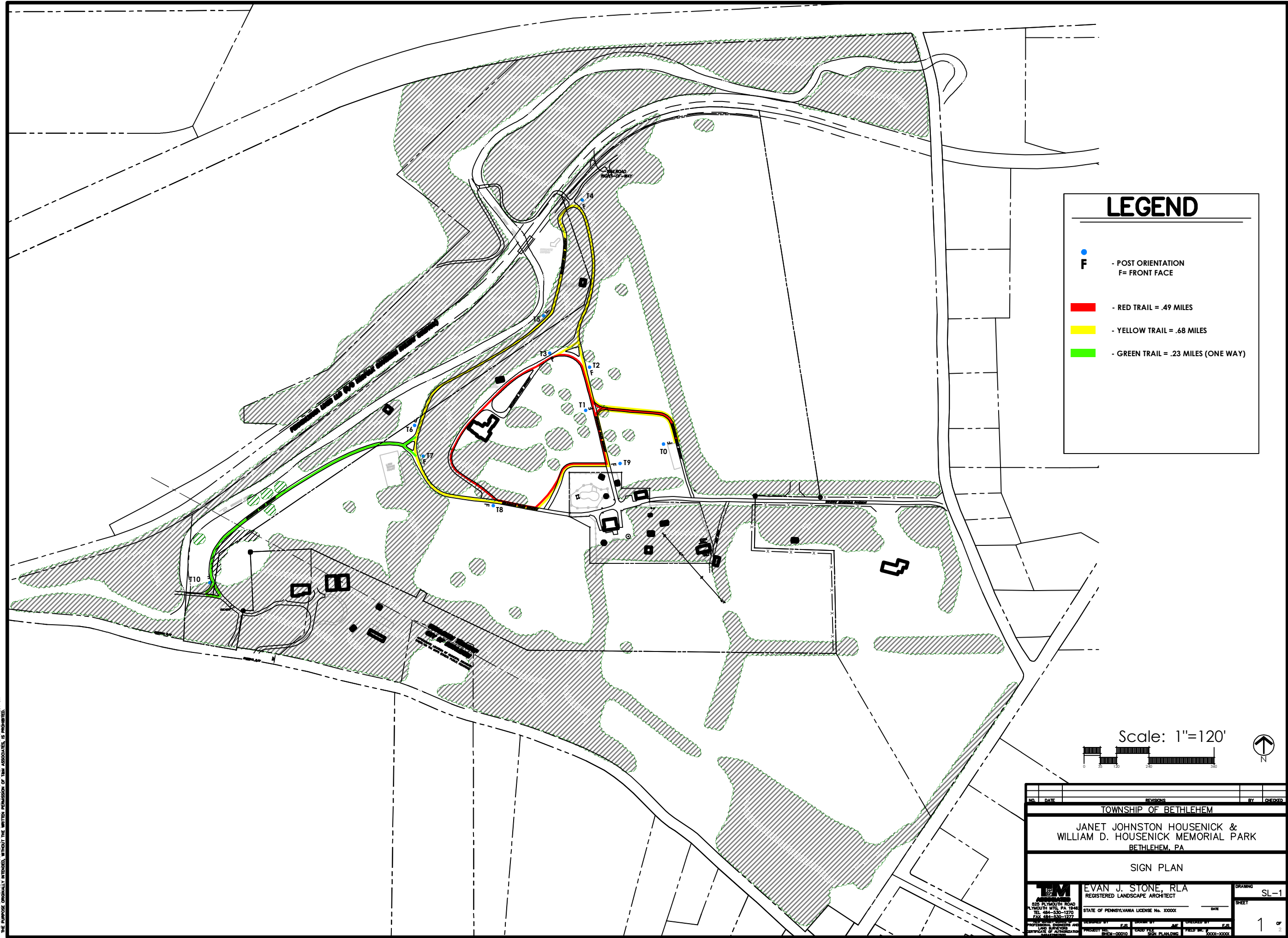
LEGEND

(PB1) - SIGN TYPE (TYP.) SEE MANUAL
 ALL FINAL LOCATIONS TO BE
 FIELD VERIFIED BY OWNER'S
 REPRESENTATIVE.

COPYRIGHT 2010, TM ASSOCIATES, INC. ALL RIGHTS RESERVED. THIS PLAN IS THE PROPERTY OF TM ASSOCIATES, INC. AND IS NOT TO BE REPRODUCED OR TRANSMITTED IN ANY FORM OR BY ANY MEANS, ELECTRONIC OR MECHANICAL, INCLUDING PHOTOCOPYING, RECORDING, OR BY ANY INFORMATION STORAGE AND RETRIEVAL SYSTEM, WITHOUT THE WRITTEN PERMISSION OF TM ASSOCIATES, INC.



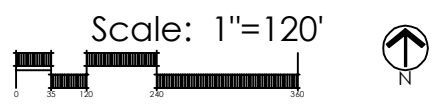
NO.	DATE	REVISIONS	BY	CHECKED
TOWNSHIP OF BETHLEHEM				
JANET JOHNSTON HOUSENICK & WILLIAM D. HOUSENICK MEMORIAL PARK BETHLEHEM, PA				
SIGN PLAN				
TM ASSOCIATES 525 PLAINFIELD ROAD PLAINFIELD, PA 19064 TEL: 484-530-1270 FAX: 484-530-1577		EVAN J. STONE, RLA REGISTERED LANDSCAPE ARCHITECT STATE OF PENNSYLVANIA LICENSE NO. 30000		DRAWING NO. SL-1 SHEET 1 OF 2
DESIGNED BY	DATE	DRAWN BY	CHECKED BY	DATE
PROJECT NO.	DATE	DATE	DATE	DATE



LEGEND

- - POST ORIENTATION
- F** = FRONT FACE
- - RED TRAIL = .49 MILES
- - YELLOW TRAIL = .68 MILES
- - GREEN TRAIL = .23 MILES (ONE WAY)

COPYRIGHT 2009, TMA ASSOCIATES - ALL RIGHTS RESERVED
 THE COPYING OR REPRODUCTION OF THIS DOCUMENT OR PARTS THEREOF FOR OTHER THAN THE ORIGINAL PROJECT OR THE ORIGINAL CLIENT IS PROHIBITED. ALL RIGHTS ARE RESERVED.



NO.	DATE	REVISIONS	BY	CHECKED
TOWNSHIP OF BETHLEHEM				
JANET JOHNSTON HOUSENICK & WILLIAM D. HOUSENICK MEMORIAL PARK BETHLEHEM, PA				
SIGN PLAN				
		EVAN J. STONE, RLA REGISTERED LANDSCAPE ARCHITECT <small>STATE OF PENNSYLVANIA LICENSE No. 00000</small>		DRAWING SL-1
<small>320 RLYBOUTH ROAD PLYMOUTH MTS, PA 19464 TEL 484-533-1270 FAX 484-533-1977</small>		<small>DESIGNED BY: E.J.S. DRAWN BY: J.P. CHECKED BY: E.J.S. PROFESSIONAL ENGINEER AND LAND SURVEYOR PROJECT NO.: 0904-0000D DATE: 04/14/2010 SHEET NO.: 0000-0000</small>		SHEET 1 OF 2